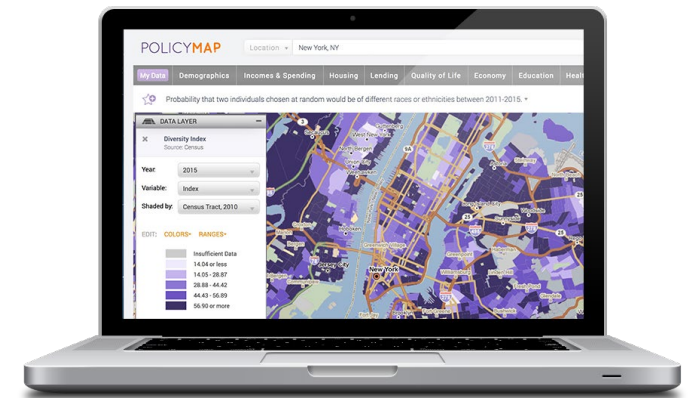


POLICYMAP

► DIG DEEPER



ALL THE DATA YOU NEED.
ALL IN ONE PLACE.



170+ Curated Data Sources — All in One Place

Simplifying data collection while saving time and money



80k+ indicators from Public and Private sources

BLS, CDC, Census, IRS, Data Axle, Candid, Moody's Analytics, Claritas PRIZM, Niche, and many more



Advanced Analysis at Your Fingertips

Multilayer Maps, Upload your Service Areas, Upload your Card Hold Data, Custom Data Aggregation, Download Reports



Drive Smarter Decisions with Data

Ideal for grant writing, data collection, strategic planning, and community outreach.


The PolicyMap Advantage

How We Support Libraries



State Libraries

Data Collection
Grant Disbursement
Supporting Statewide
Initiatives and Research



Public Libraries

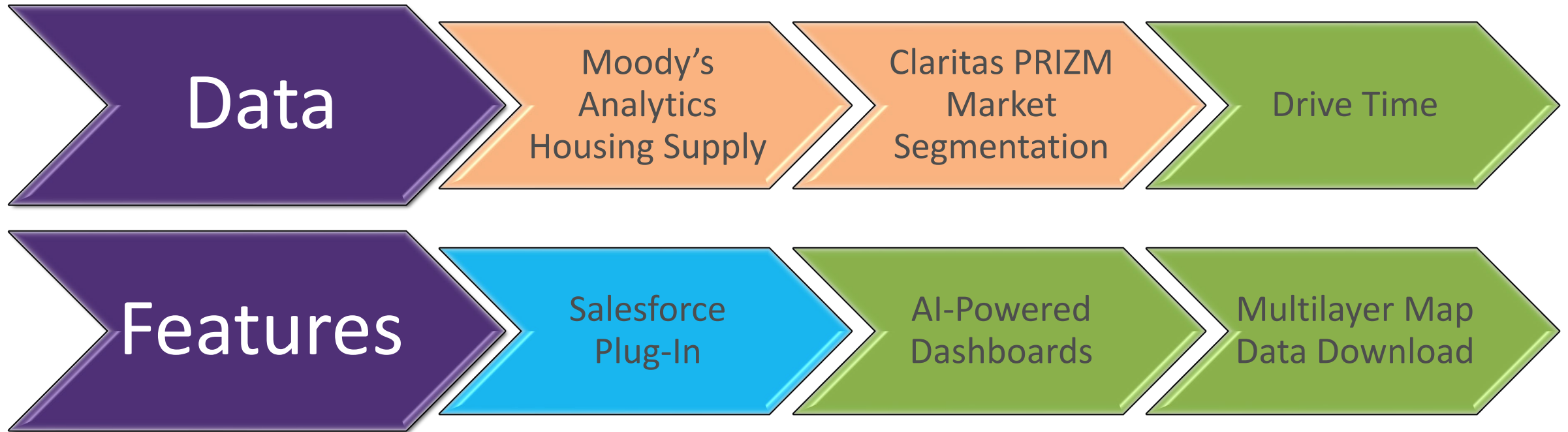
Strategic Planning
Community Outreach
Patron Engagement
Planning Bookmobile Stops
Identifying Vulnerable
Communities



Library Patrons

Community Insights
Research and Academic
Projects
Entrepreneurship and Small
Business Development
Home Buying Decisions

PolicyMap Roadmap



- Recently released
- Coming Soon
- Coming in 2026

What are People saying about PolicyMap

“Having the data compiled just for our service area saved a great deal of time. Our service area covers numerous municipalities and extends into other counties so it can be somewhat of a cumbersome process to put everything together. I greatly appreciate that this was provided.”

“I used our Community Profile several times. It came in handy for a grant that we were working on. I used the data to write a letter in support of our local Penn State Campus, so that they could remain open. I also used it to support changes within our budget, our staffing, and our programming efforts.”

“We use PolicyMap for compiling and analyzing demographic information including race, age, gender, housing, income, primary language spoken at home and number of people with veteran status or disability. We've primarily broken them down by zip code and census tract, specifically to describe service areas for specific branches, the entire library system, and to answer data requests for items such as grants.”

“PolicyMap is easy to read and you can quickly find the statistics you need. I also liked that it included comparisons by year or to the state as a whole.”

Contact Info

Joel Nadelman

PolicyMap, Chief Growth Officer

Joel.Nadelman@policymap.com

LinkedIn: [linkedin.com/in/joelnadelman/](https://www.linkedin.com/in/joelnadelman/)